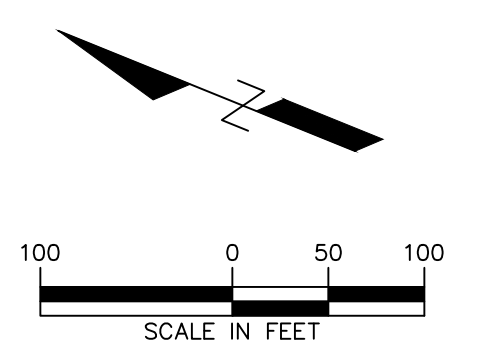


MATCHLINE: LP109
MATCHLINE: LP113

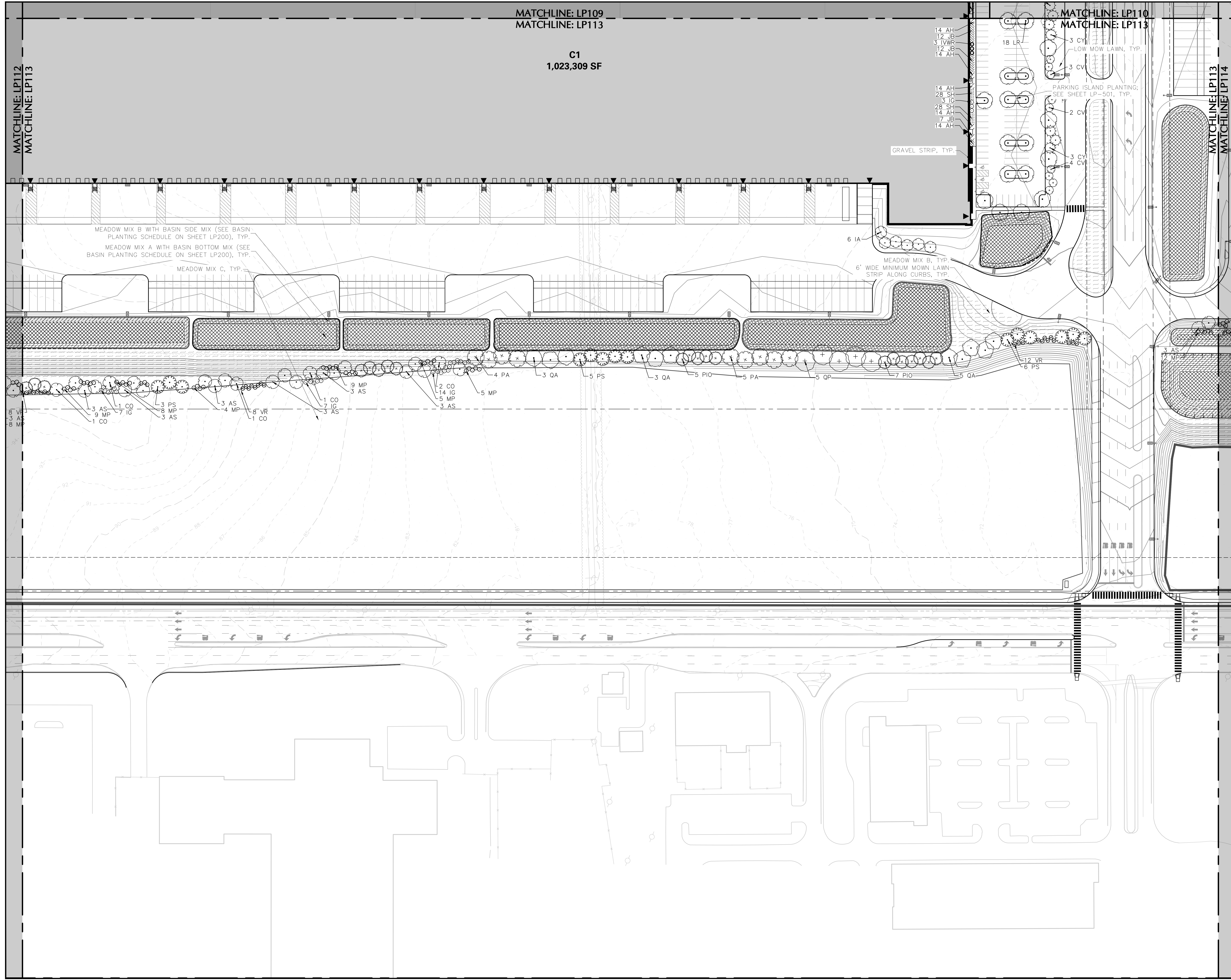
C1
1,023,309 SF

MATCHLINE: LP110
MATCHLINE: LP113

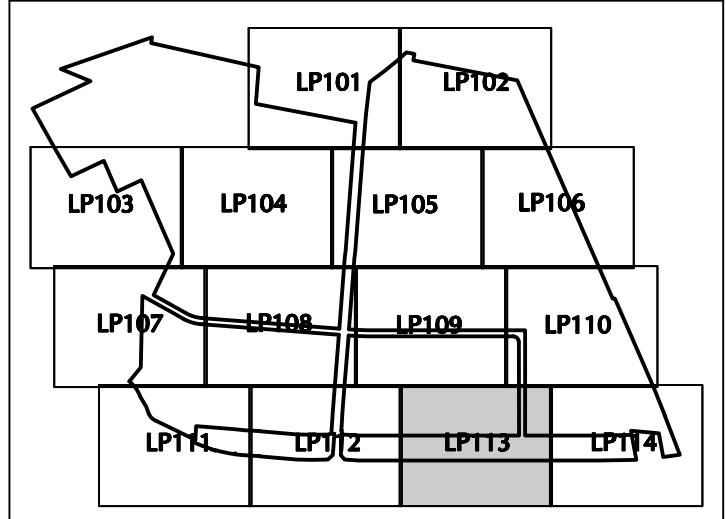


MATCHLINE: LP112
MATCHLINE: LP113

MATCHLINE: LP113
MATCHLINE: LP114



SHEET LEGEND



SEE SHEET LP100 FOR PLANTING SCHEDULE
SEE SHEET LP200-214 FOR BASIN PLANTING
SEE SHEET LP501-502 FOR PLANTING NOTES AND DETAILS

LANDSCAPE LEGEND:

- MEADOW MIX B, REF. LPS01
- REFORESTATION AREA, REF. NOTES ON LPS01
- CONSTRUCTED WETLAND, REF. NOTES ON LPS01
- MEADOW MIX A WITH BASIN BOTTOM WOODY PLANTS MIX, REF. LP200 SERIES AND LPS01
- MEADOW MIX B WITH BASIN SIDES WOODY PLANTS MIX, REF. LP200 SERIES AND NOTES AND TEMPLATE ON LPS01
- MEADOW MIX B WITH BASIN SIDES WOODY PLANTS MIX - EVERGREEN, REF. LP200 SERIES AND NOTES AND TEMPLATE ON LPS01

2/15/2022	Revised per Township Comments	2
12/3/2021	Completeness Revisions 1	1
Date	Description	No.

REVISIONS

SIGNATURE: JAYNE O. SPECTOR DATE SIGNED: _____
LANDSCAPE ARCHITECT NJ Lic. No. 21AS00045700

LANGAN
Langan Engineering and Environmental Services, Inc.
989 Lenox Drive, Suite 124
Lawrenceville, NJ 08648
T: 609.282.8000 F: 609.282.8001 www.langan.com
NJ CERTIFICATE OF AUTHORIZATION No. 246A2798469

Project
BRIDGE POINT 8 INDUSTRIAL PARK
WEST WINDSOR TOWNSHIP
MERCER COUNTY NEW JERSEY

Drawing Title
LANDSCAPE PLAN XIII

Project No.	Drawing No.
130172801	LP113
Date	
12/03/2021	
Drawn By	
Checked By	KK
AP/S	