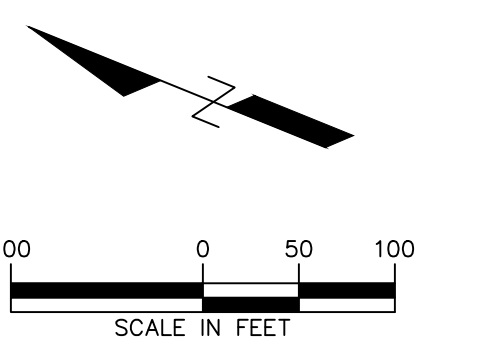
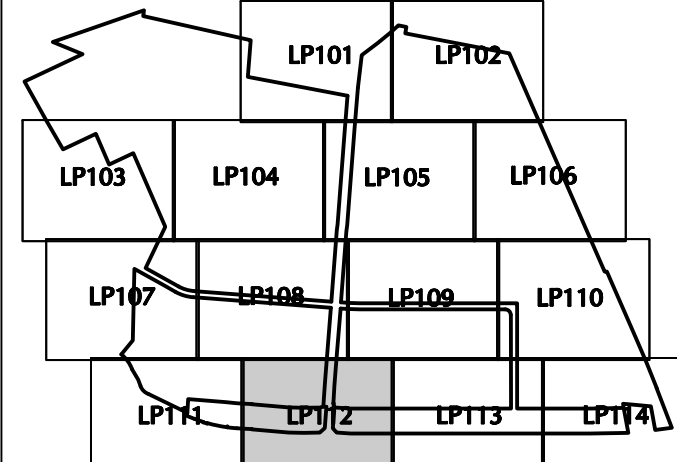


E1
1,186,092 SF

C1
1,023,309 SF



SHEET LEGEND



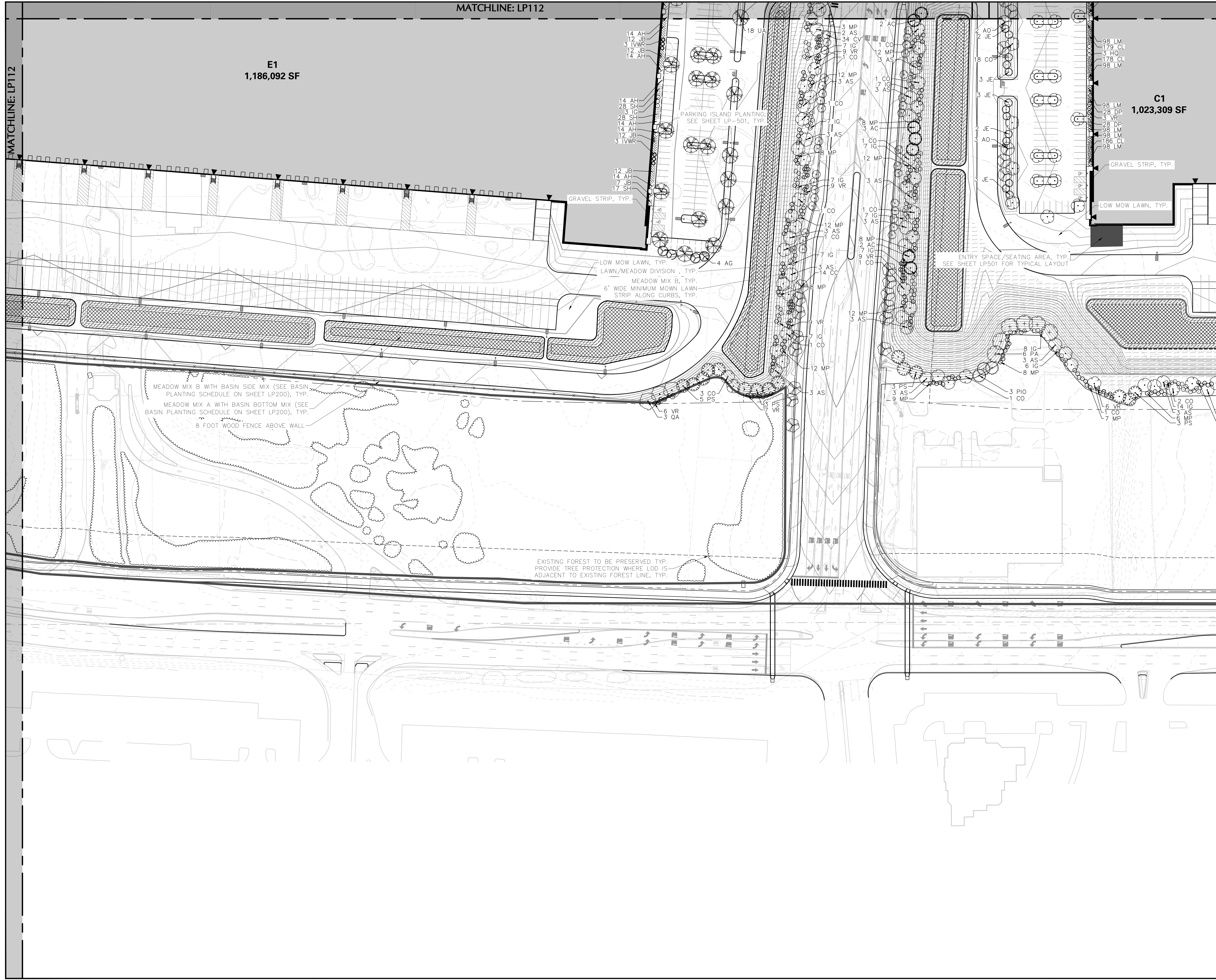
SEE SHEET LP100 FOR PLANTING SCHEDULE
SEE SHEET LP200-214 FOR BASIN PLANTING
SEE SHEET LP501-502 FOR PLANTING NOTES AND DETAILS

LANDSCAPE LEGEND:

- MEADOW MIX B, REF. LP501
- REFORESTATION AREA, REF. NOTES ON LP501
- CONSTRUCTED WETLAND, REF. NOTES ON LP501
- MEADOW MIX A WITH BASIN BOTTOM WOODY PLANTS MIX, REF. LP200 SERIES AND LP501
- MEADOW MIX B WITH BASIN SIDES WOODY PLANTS MIX, REF. LP200 SERIES AND NOTES AND TEMPLATE ON LP501
- MEADOW MIX B WITH BASIN SIDES WOODY PLANTS MIX - EVERGREEN, REF. LP200 SERIES AND NOTES AND TEMPLATE ON LP501

MATCHLINE: LP112

MATCHLINE: LP112



| | | |
|-----------|-------------------------------|-----|
| 2/15/2022 | Revised per Township Comments | 2 |
| 12/3/2021 | Completeness Revisions 1 | 1 |
| Date | Description | No. |

REVISIONS

SIGNATURE JAYNE O. SPECTOR DATE SIGNED
LANDSCAPE ARCHITECT NJ Lic. No. 21AS00045700

LANGAN
Langan Engineering and Environmental Services, Inc.
989 Lenox Drive, Suite 124
Lawrenceville, NJ 08648

T: 609.282.8000 F: 609.282.8001 www.langan.com
NJ CERTIFICATE OF AUTHORIZATION No. 246A2798469

Project
BRIDGE POINT 8 INDUSTRIAL PARK
WEST WINDSOR TOWNSHIP
MERCER COUNTY NEW JERSEY

Drawing Title
LANDSCAPE PLAN XII

| | |
|-------------|-------------|
| Project No. | Drawing No. |
| 130172801 | LP112 |
| Date | Drawn By |
| 12/03/2021 | KK |
| Drawn By | Checked By |
| KK | AP/S |