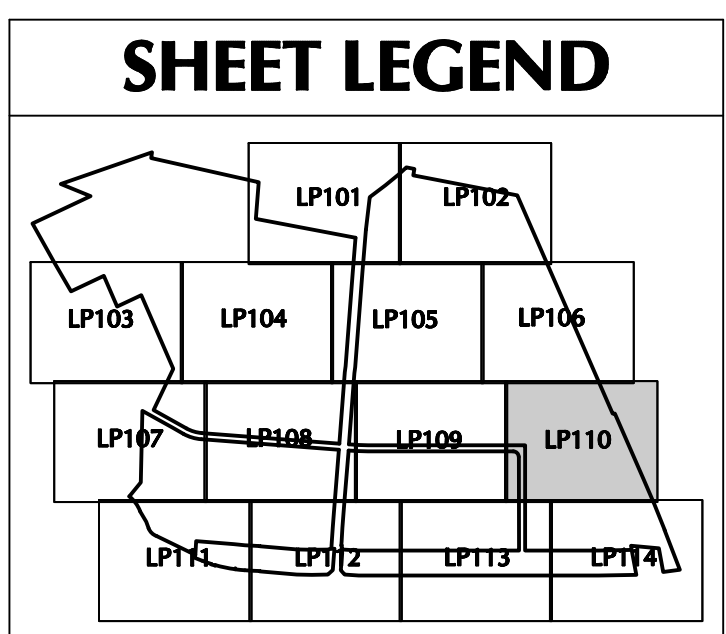
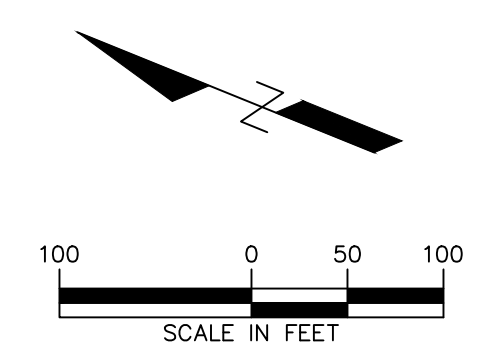


MATCHLINE: LP110

MATCHLINE: LP109
MATCHLINE: LP110

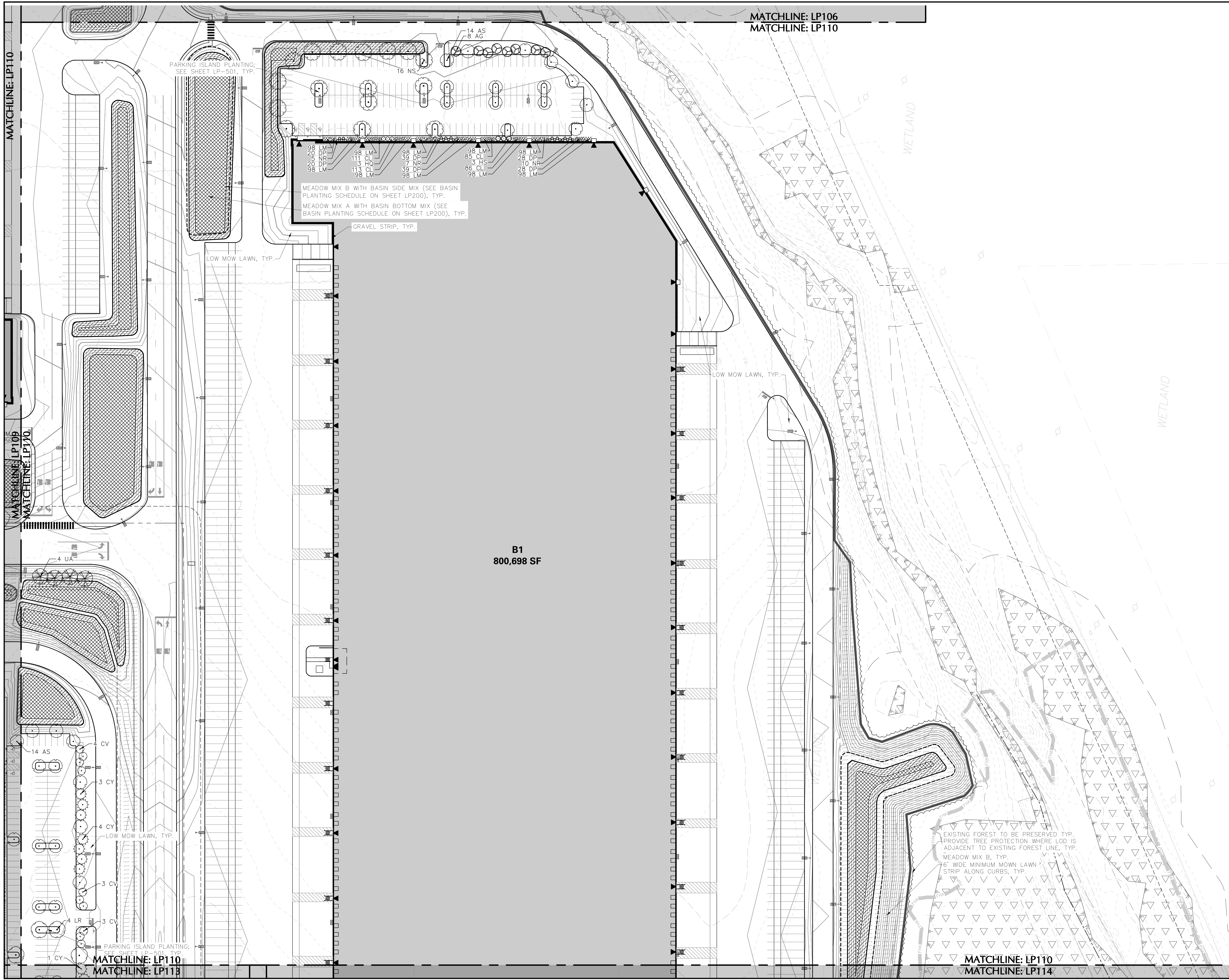
MATCHLINE: LP106
MATCHLINE: LP110



SEE SHEET LP100 FOR PLANTING SCHEDULE
SEE SHEET LP200-214 FOR BASIN PLANTING
SEE SHEET LP501-502 FOR PLANTING NOTES
AND DETAILS

LANDSCAPE LEGEND:

- MEADOW MIX B, REF. LP501
- REFORESTATION AREA, REF. NOTES ON LP501
- CONSTRUCTED WETLAND, REF. NOTES ON LP501
- MEADOW MIX A WITH BASIN BOTTOM WOODY PLANTS MIX, REF. LP200 SERIES AND LP501
- MEADOW MIX B WITH BASIN SIDES WOODY PLANTS MIX, REF. LP200 SERIES AND NOTES AND TEMPLATE ON LP501
- MEADOW MIX B WITH BASIN SIDES WOODY PLANTS MIX - EVERGREEN, REF. LP200 SERIES AND NOTES AND TEMPLATE ON LP501



B1
800,698 SF

2/15/2022	Revised per Township Comments	2
12/3/2021	Completeness Revisions 1	1
Date	Description	No.

REVISIONS

SIGNATURE: JAYNE O. SPECTOR DATE SIGNED: _____
LANDSCAPE ARCHITECT NJ Lic. No. 21AS00045700

LANGAN
Langan Engineering and Environmental Services, Inc.
989 Lenox Drive, Suite 124
Lawrenceville, NJ 08648

T: 609.282.8000 F: 609.282.8001 www.langan.com
NJ CERTIFICATE OF AUTHORIZATION No. 246A2798460

Project
BRIDGE POINT 8 INDUSTRIAL PARK
WEST WINDSOR TOWNSHIP
MERCER COUNTY NEW JERSEY

Drawing Title
LANDSCAPE PLAN X

Project No.	130172801	Drawing No.	LP110
Date	12/03/2021	Drawn By	
Checked By	KK	AP/S	
AP/S			