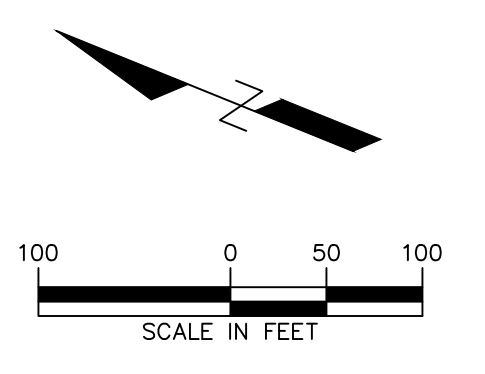
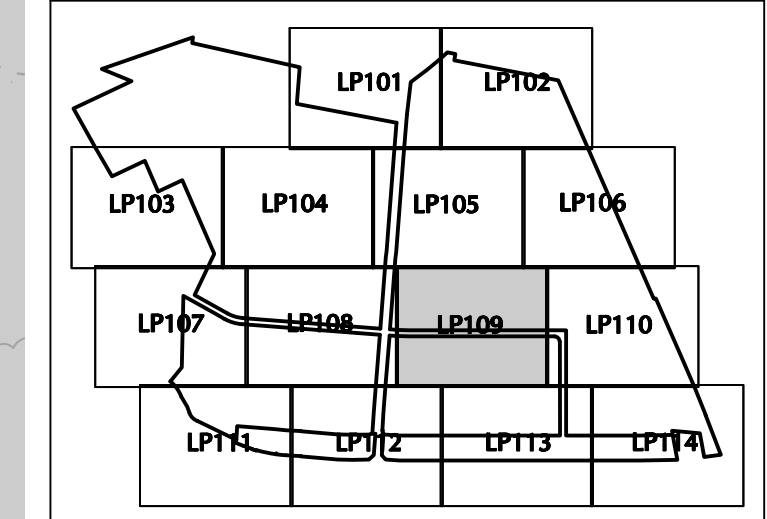


MATCHLINE: LP109

B2-2
710,077 SF



SHEET LEGEND




SEE SHEET LP100 FOR PLANTING SCHEDULE
SEE SHEET LP200-214 FOR BASIN PLANTING
SEE SHEET LP501-502 FOR PLANTING NOTES
AND DETAILS

LANDSCAPE LEGEND:

- MEADOW MIX B, REF. LP501
- REFORESTATION AREA, REF. NOTES ON LP501
- CONSTRUCTED WETLAND, REF. NOTES ON LP501
- MEADOW MIX A WITH BASIN BOTTOM WOODY PLANTS MIX, REF. LP200 SERIES AND LP501
- MEADOW MIX B WITH BASIN SIDES WOODY PLANTS MIX, REF. LP200 SERIES AND NOTES AND TEMPLATE ON LP501
- MEADOW MIX B WITH BASIN SIDES WOODY PLANTS MIX - EVERGREEN, REF. LP200 SERIES AND NOTES AND TEMPLATE ON LP501

2/15/2022	Revised per Township Comments	2
12/3/2021	Completeness Revisions 1	1
Date	Description	No.

REVISIONS

SIGNATURE  DATE SIGNED
 LANDSCAPE ARCHITECT NJ Lic. No. 21AS00045700

LANGAN
 Langan Engineering and Environmental Services, Inc.
 989 Lenox Drive, Suite 124
 Lawrenceville, NJ 08648
 T: 609.282.8000 F: 609.282.8001 www.langan.com
 NJ CERTIFICATE OF AUTHORIZATION No. 246A2798469

Project No. **130172801**
BRIDGE POINT 8 INDUSTRIAL PARK
 WEST WINDSOR TOWNSHIP
 MERCER COUNTY NEW JERSEY
 Drawing Title

LANDSCAPE PLAN IX

Project No. **130172801**
 Date **12/03/2021**
 Drawn By **KK**
 Checked By **AP/JS**
 Drawing No. **LP109**

MEADOW MIX B, TYP.
6' WIDE MINIMUM MOWN LAWN STRIP ALONG CURBS, TYP.

LOW MOW LAWN, TYP.

MEADOW MIX B WITH BASIN SIDE MIX (SEE BASIN PLANTING SCHEDULE ON SHEET LP200), TYP.
MEADOW MIX A WITH BASIN BOTTOM MIX (SEE BASIN PLANTING SCHEDULE ON SHEET LP200), TYP.

LOW MOW LAWN, TYP.
GRAVEL STRIP, TYP.

MEADOW MIX B WITH BASIN SIDES WOODY PLANTS MIX (REF. LP200 SERIES AND NOTES AND TEMPLATE ON LP501)
MEADOW MIX B WITH BASIN SIDES WOODY PLANTS MIX - EVERGREEN (REF. LP200 SERIES AND NOTES AND TEMPLATE ON LP501)

PARKING ISLAND PLANTING; SEE SHEET LP-501, TYP.

GRAVEL STRIP, TYP.
PARKING ISLAND PLANTING; SEE SHEET LP-501, TYP.

C1
1,023,309 SF

MATCHLINE: LP109

MATCHLINE: LP110